

THE ANCIENT MONUMENTS AND ARCHAEOLOGICAL AREAS ACT 1979  
AMENDED ENTRY IN THE SCHEDULE OF MONUMENTS

The entry in the Schedule of monuments appearing to the Secretary of State for Scotland to be of national importance compiled and maintained by him under Section 1(1) of the above Act in respect of the monument formerly known as Saint Ronan's Chapel, dated 5th April 1940 and recorded in the Division of the General Register of Sasines for the County of Ross and Cromarty on 8th October 1940, now known as St Ronan's Church and village settlement, Rona, is hereby in accordance with the provisions of section 1(5) of the above Act amended to describe the area of the scheduled monument as measuring 330m E-W by 420m N-S, defined by the head-dyke on the north, east and west, and by the sea on the south as shown delineated in red on the plan annexed and executed as relative hereto.

Given under the Seal of the Secretary of State for Scotland



Assistant Secretary  
Date 19 JANUARY 1993

Historic Scotland  
20 Brandon Street  
Edinburgh  
EH3 5RA

Register on behalf of the Secretary of State for Scotland in the Register of the County of Ross and Cromarty.

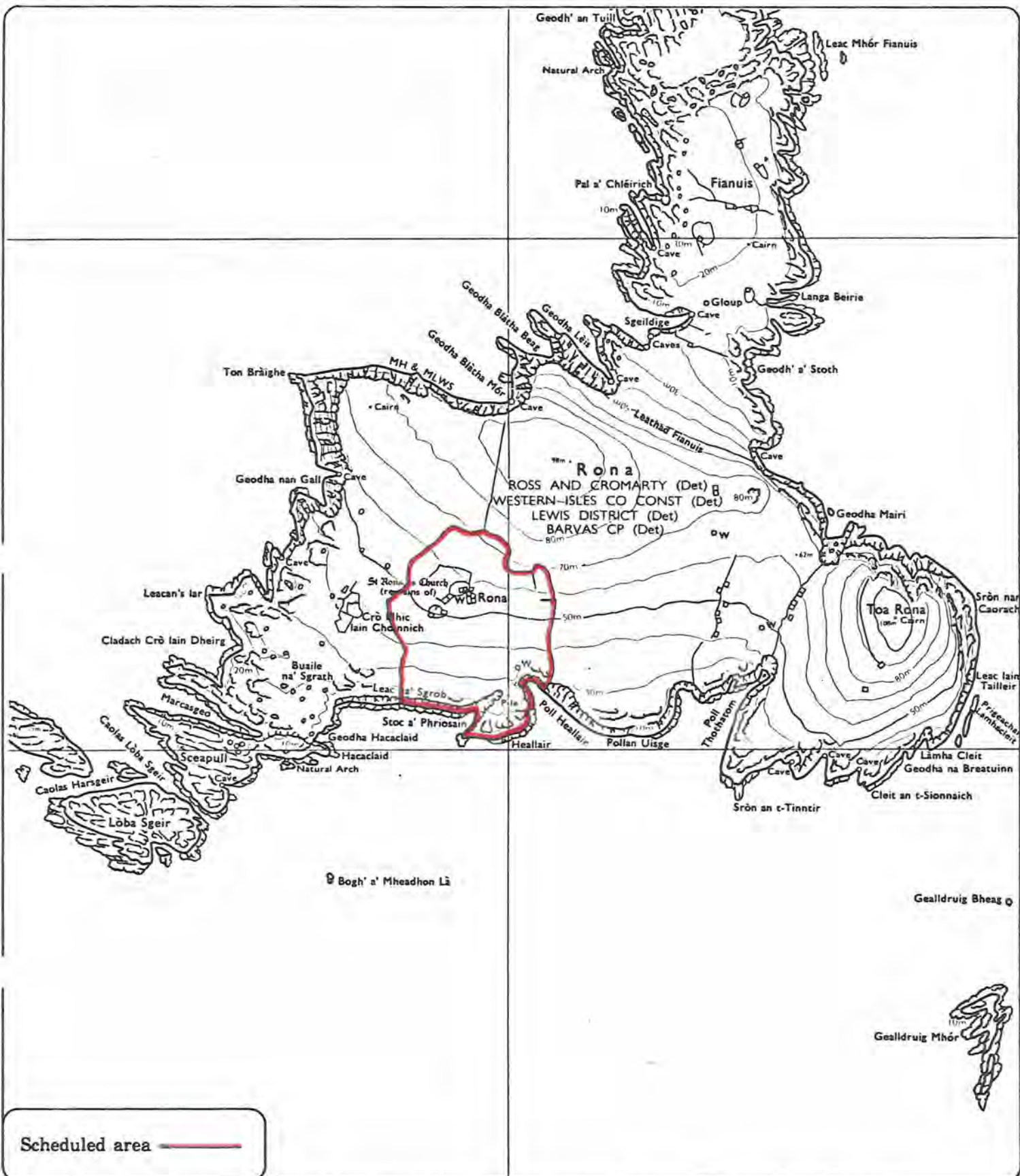


Solicitor, Edinburgh, Agent

9C 33 162  
E2101331.082

REGISTERS OF SCOTLAND  
GENERAL REGISTER OF SASINES  
COUNTY OF ROSS & CROMARTY  
Fiche.....162..... Frame....19.....  
Presented and Recorded on 15 JUN 1993

19

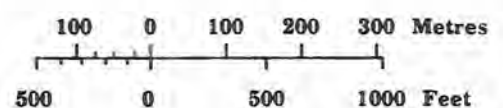


**St Ronan's Church & village  
settlement, Rona**

**Barvas Parish**

**Sheet : HW 83 SW**

**Scale : 1/10,000**



© Crown copyright reserved

RC 83 1-1002



5

Ross

2482 <sup>K</sup> 34  
288 345



THE ANCIENT MONUMENTS AND  
ARCHAEOLOGICAL AREAS ACT 1979

Amended entry in the Schedule  
of Monuments

1993

Re: The Monument known as  
St Ronan's Church and village  
settlement, Rona

in the Parish of Barvas and  
County of Ross and Cromarty

12

File Ref:

11

Solicitor  
to the  
Secretary of State  
for Scotland  
New St Andrew's House  
Edinburgh

1A8 7333

# IN THE MATTER OF THE ANCIENT MONUMENTS ACTS, 1913 and 1931.

Church or Chapel (in ruins), Graveyard, Crosses and other ruined buildings contained within an irregular area of ground on the Island of Rona measuring from its westmost point to its north-westmost point thirty yards in a north-north-east direction, from its north-westmost point to its north-eastmost point seventy five yards in an east by south direction, from its north-eastmost point to its eastmost point sixty yards in a south by east direction from its eastmost point to its south-eastmost point twenty yards in a south-west direction, from its south-eastmost point to its south-westmost point seventy yards in a west by north direction and from its south-westmost point to its westmost point fifty yards in a north-north-west direction, the westmost point of said area being situated two hundred and sixty yards south-east by east of high water mark at its nearest point on the west shore of said Island at Geodha nan Gall, three hundred and eighty yards south by west of the high water mark in Geodha Blatha Mor at its nearest point and two hundred and ninety yards north by east of the high water mark at its nearest point on the south shore of said Island between Geodha Hacacaid and Stoc a' Phriosain,

being the subjects indicated in red colour on the annexed plan and being part of the property known as the Island of Rona or Rhona, part of the lands and Estate of Barvas, situated in the Parish of Barvas and County of Ross and Cromarty.

In accordance with the provisions of Section 6 of the Ancient Monuments Act, 1931, the Commissioners of His Majesty's Works and Public Buildings hereby give you notice that it is their intention to include the Monuments above specified in a list of monuments to be published by them under Section 12 of the Ancient Monuments Consolidation and Amendment Act, 1913.

Dated this Fifth day of April, 1940.

By Order of the Commissioners.

Secretary.

GENERAL REGISTER OF SABINES,  
REGISTERS and RECORDS of SCOTLAND

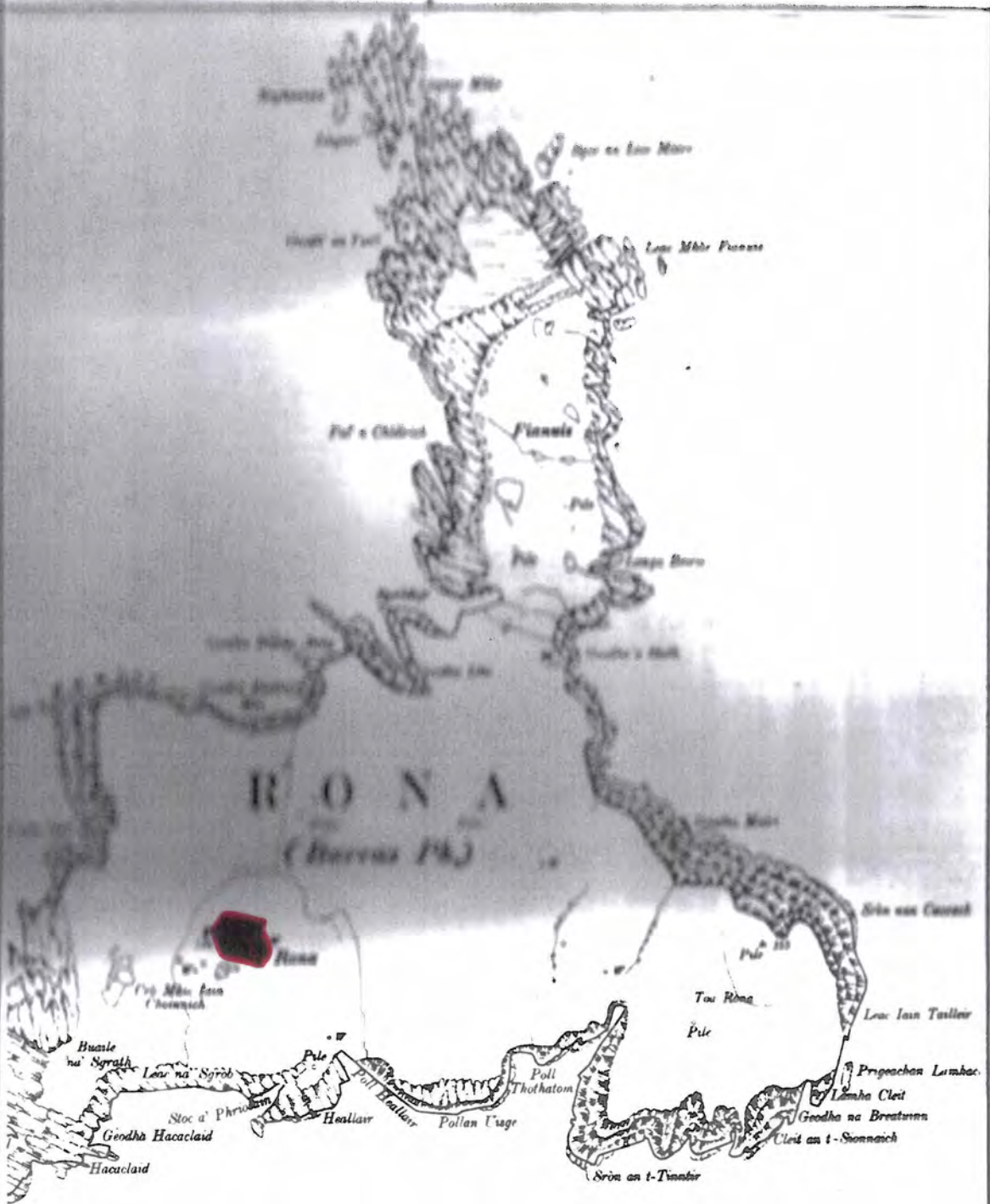
County of Ross and Cromarty.

BOOK 271, Folio 155-156.

PRESENTED & REGISTERED 8 October 1940.

# LEWIS SHEET I.

BARVAS PARISH.



Bogh' a Mheadhm La

Gaidhlig Bheag

8<sup>th</sup> October 1940

Gaidhlig Mhòr

YARDS 100. 50. 0 100 200 300 400 500 600 700 800 900 1000 YARDS.



Dalt



8th October 1940  
11-12.  
L. Richardson

SC 22829/A

Walter Finlay Jnr.  
55, Frederick Street  
Edinburgh.

Ross & Cromarty Lib. 271. 155-156.

2  
31 OCT 1940  
C 15/  
Recd.

TIP. Ross & Cromarty

CERTIFICATE  
OF  
SERVICE OF NOTICE.

By the Commissioners of H.M.  
Works etc. under Section 6  
and 16 of the Ancient Monuments  
Act, 1931.

1940.

Affecting Saint Ronan's Chapel  
and others in the Parish of  
Barvas and County of Ross and  
Cromarty.

Walter Finlay, W.S.  
Solicitor to H.M. Works &c.